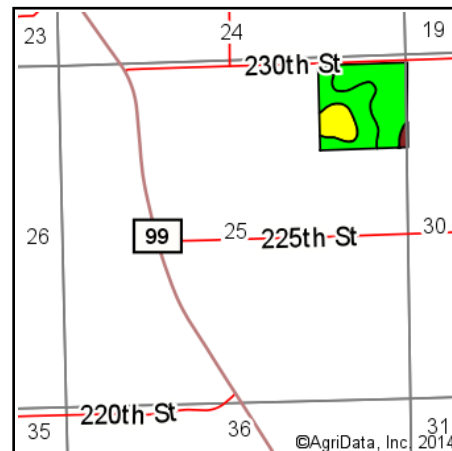
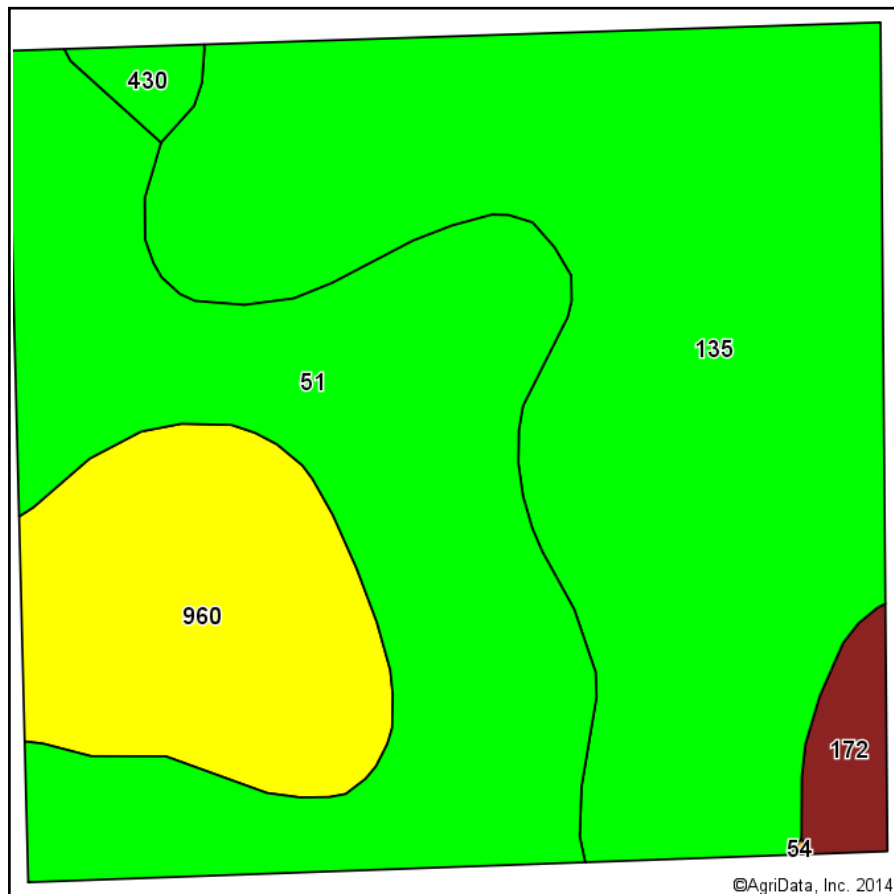


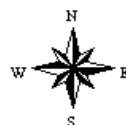
# Soils Map-CSR2



State: **Iowa**  
 County: **Des Moines**  
 Location: **25-72N-2W**  
 Township: **Huron**  
 Acres: **41.41**  
 Date: **4/15/2014**



Maps Provided By:  
**surety**  
 CUSTOMIZED ONLINE MAPPING  
 © AgriData, Inc. 2014 www.AgriDataInc.com



## Area Symbol: IA057, Soil Area Version: 18

Code	Soil Description	Acres	Percent of field	**CSR2 Legend	Non-Irr Class	CSR2**	CSR
135	Coland clay loam, 0 to 2 percent slopes	19.54	47.2%		IIw	74	80
51	Vesser silt loam, 0 to 2 percent slopes	14.14	34.1%		IIw	74	70
960	Shaffton loam, 0 to 2 percent slopes	6.31	15.2%		IIw	57	72
172	Wabash silty clay, 0 to 2 percent slopes	0.96	2.3%		IIIw	37	45
430	Ackmore silt loam, 0 to 2 percent slopes	0.46	1.1%		IIw	77	83
Weighted Average						70.6	74.6

Area Symbol: IA057, Soil Area Version: 18

\*\*IA has updated the CSR values for each county to CSR2.

Field borders provided by Farm Service Agency as of 5/21/2008. Aerial photography provided by Aerial Photography Field Office.